

PROPOSED OPEN SUBPLOT FOR NEW SURVEY NUMBER  
 544 VILLAGE KADIPUR, TALUKA DHOLERA  
 DISTRICT AHMEDABAD  
 PRELIMINARY TP SCHEME No. 2B-1 OF DSIRDA  
 OP No. 28 FP No. 28

ZONE: RESIDENTIAL USE: RESIDENTIAL

**AREA TABLE**

DISCRIPTION	AREA IN SQ.MT.
PROPOSED GROUND COVERAGE	95.40
PERMISSIBLE F.S.I @1	204.80
PROPOSED F.S.I	197.57
PROPOSED BUILT-UP (SQMT)	235.07
PROPOSED BUILT-UP (SQFT)	2530.27 (SQFT)

**LEGEND**

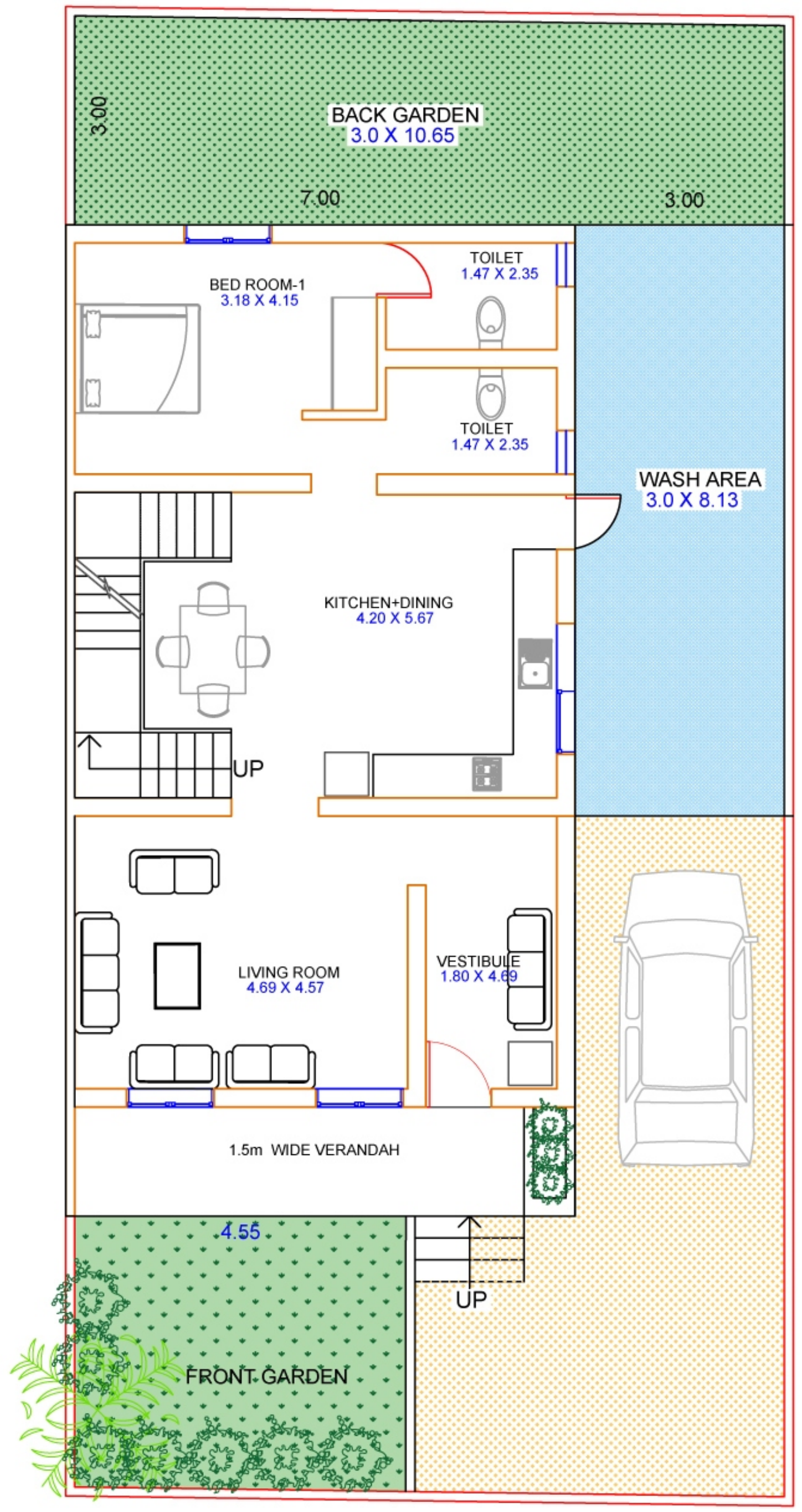
- OP No. & Boundary
- FP No. & Boundary
- DP / TP Road
- Proposed Internal Roads
- Proposed Common Plots
- Proposed Sub-Plots
- Proposed drainage line
- Proposed water supply line
- Proposed storm water collection line
- Proposed Light poles

**OWNER**

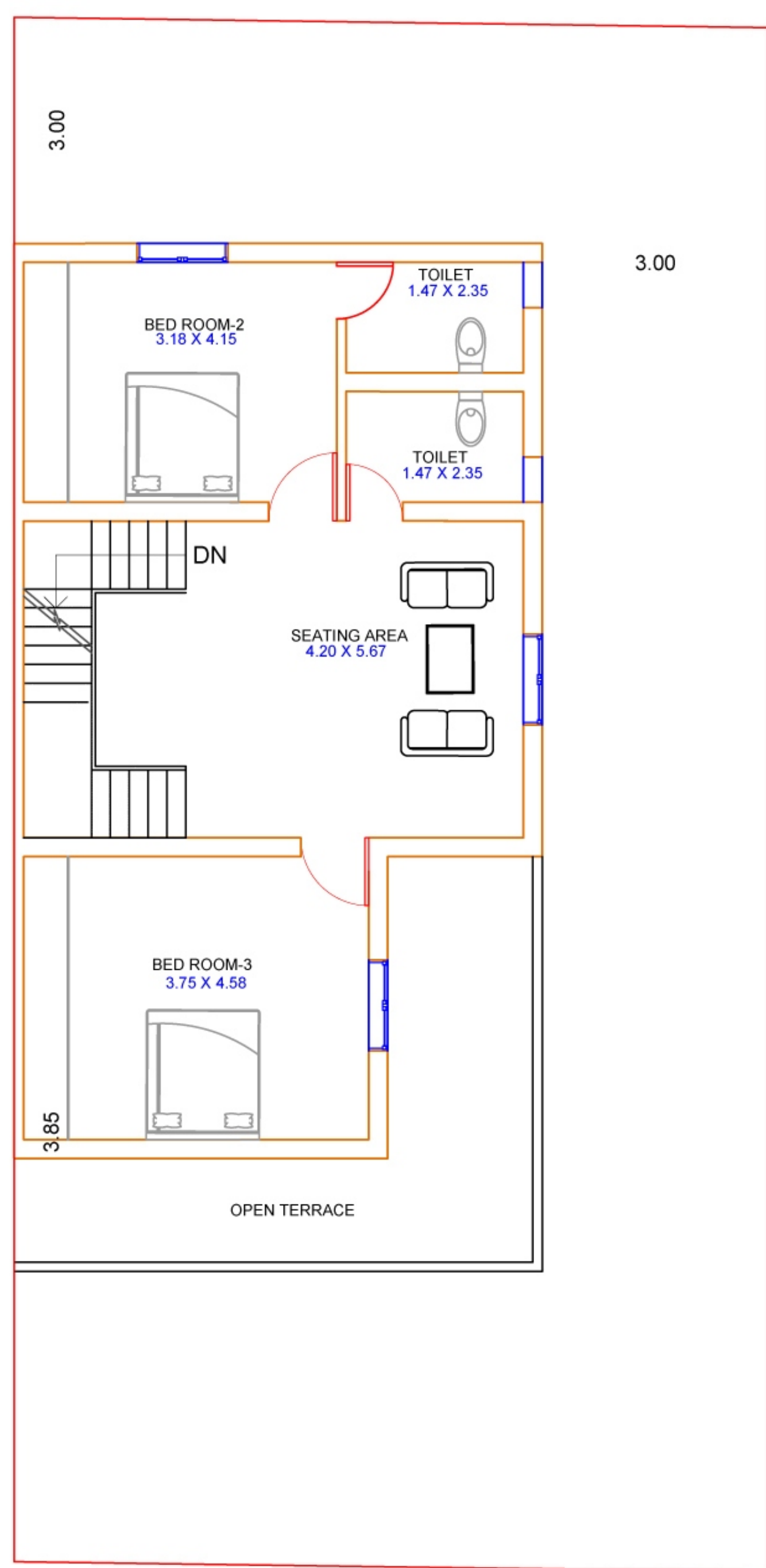
*G. Vasoya*

**ARCHITECT**

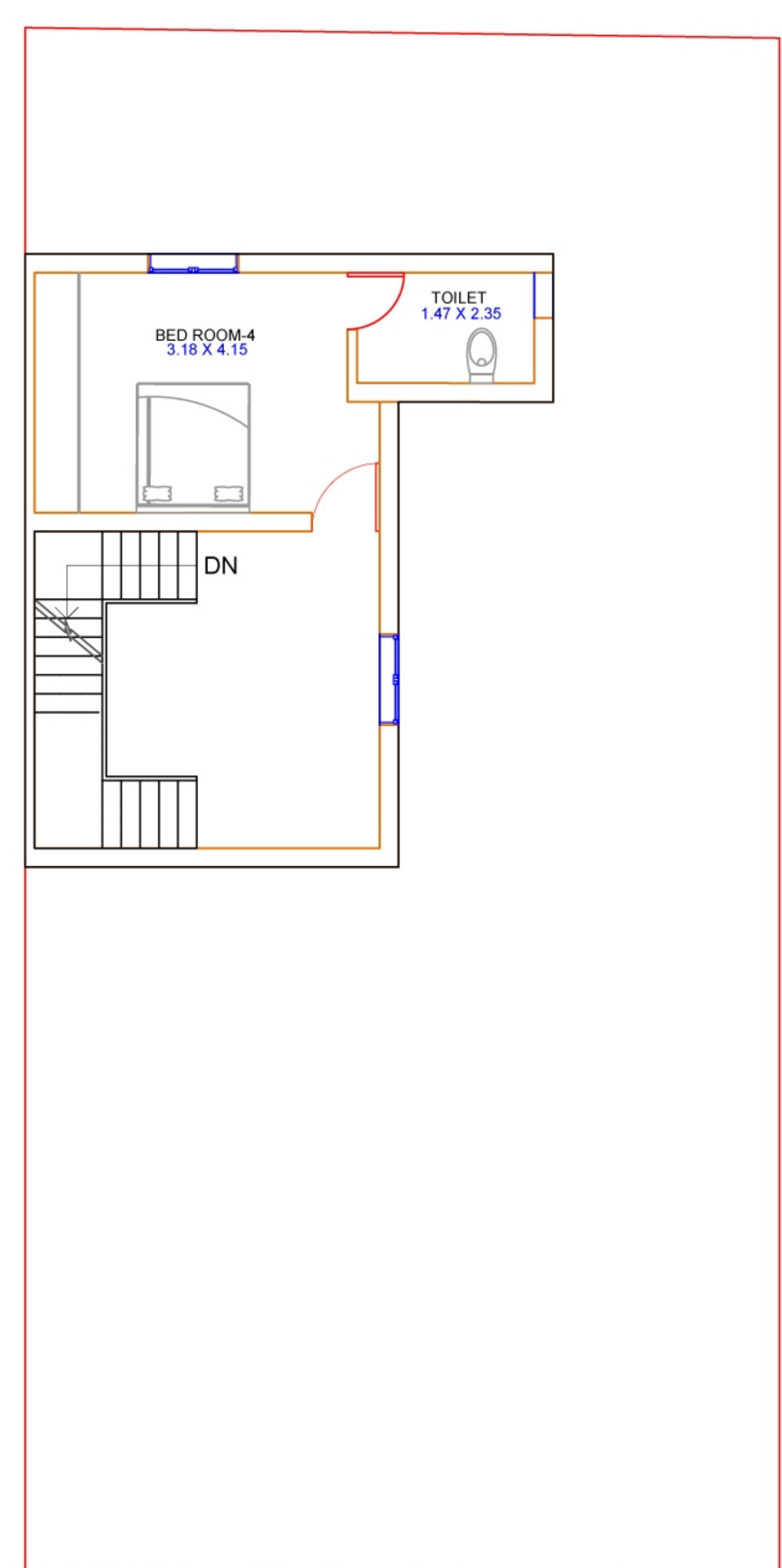
*J.A. Mani*  
**ARCHITECT**  
**Maniar Jiten Ashokbhai**  
 DSIRDA Reg. No. ARCHI/15  
 Valid upto 04/11/2023



**GROUND FLOOR**



**FIRST FLOOR**



**SECOND FLOOR**